













Brunswick Hills Township Zoning Districts


-  Twp./Muni. Boundary
-  Parcel Boundary
-  R-R Rural Residential
-  R-1 Residential
-  R-2 Residential
-  R-3 Residential
-  C-1 Local Commercial and Multifamily
-  C-2 Community Commercial
-  C-3 Highway Arterial Commercial
-  I-1 Industrial
-  O-C Open Space Conservation
-  PMUO Planned Mixed Use Overlay

The road centerline, parcel boundary, hydrology, and township and municipal boundary data is maintained by the Medina County Highway Engineers Office.

The Brunswick Hills Township zoning district data is maintained by the Medina County Department of Planning Services in cooperation with the Brunswick Hills Township Zoning Commission, Trustees, and the Zoning Office.



1:33,000



Adopted by the Brunswick Hills Township Trustees
May 18, 2005, Resolution No. 2005-18

Res. No.	Adopt. Dat	Resolution Description
2004-13	4/30/2004	Comprehensive Map Amendment
2005-18	5/18/2005	Comprehensive Map Amendment

Prepared by:
**Department of
Planning Services**
124 W. Washington St., Suite B-4 Medina, OH 44256 (530) 722-9219 Fax: (530) 764-8456

